
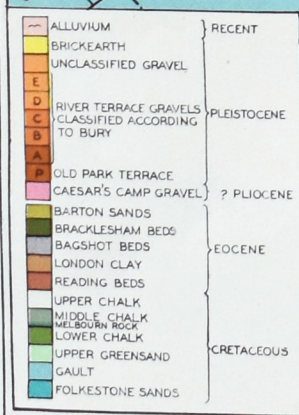
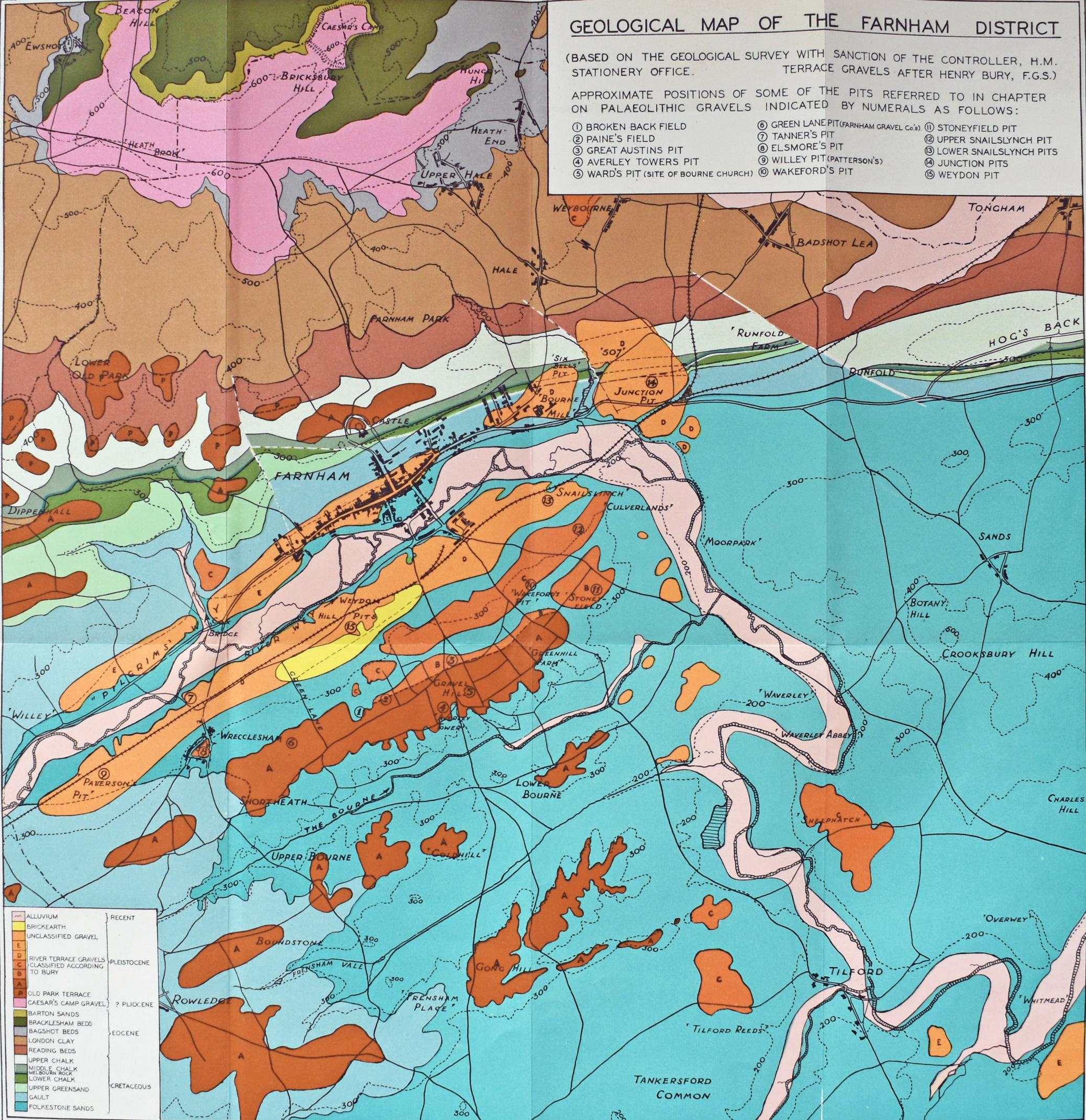


GEOLOGICAL MAP OF THE FARNHAM DISTRICT

(BASED ON THE GEOLOGICAL SURVEY WITH SANCTION OF THE CONTROLLER, H.M. STATIONERY OFFICE. TERRACE GRAVELS AFTER HENRY BURY, F.G.S.)

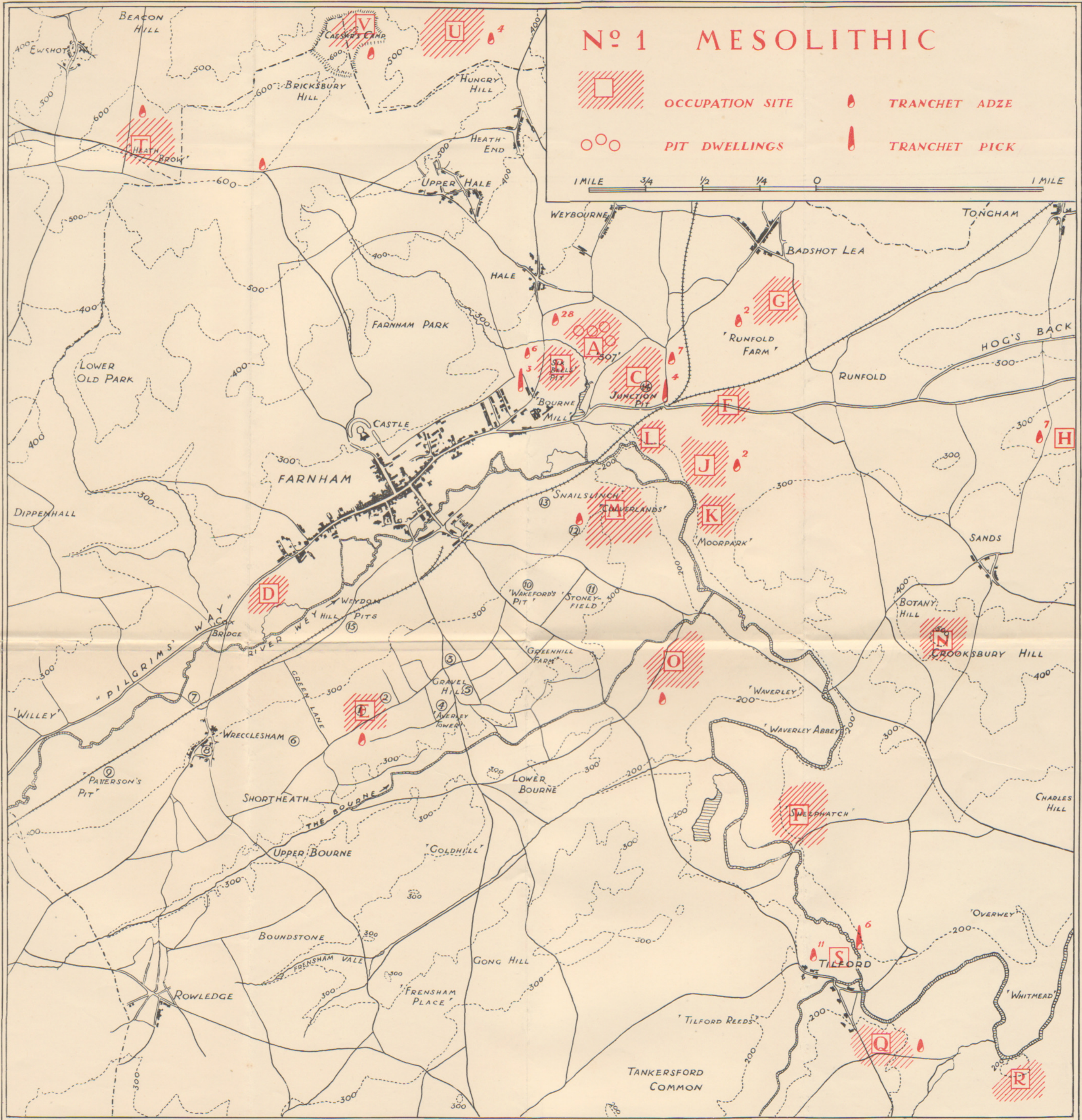
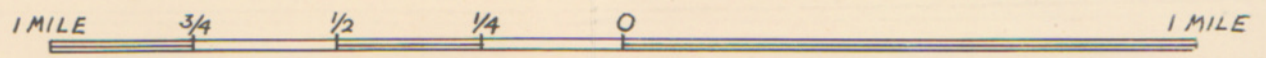
APPROXIMATE POSITIONS OF SOME OF THE PITS REFERRED TO IN CHAPTER ON PALAEO-LITHIC GRAVELS INDICATED BY NUMERALS AS FOLLOWS:

- | | | |
|--------------------------------------|--|---------------------------|
| ① BROKEN BACK FIELD | ⑥ GREEN LANE PIT (FARNHAM GRAVEL Co's) | ⑪ STONEYFIELD PIT |
| ② PAINE'S FIELD | ⑦ TANNER'S PIT | ⑫ UPPER SNAILS LYNCH PIT |
| ③ GREAT AUSTINS PIT | ⑧ ELSMORE'S PIT | ⑬ LOWER SNAILS LYNCH PITS |
| ④ AVERLEY TOWERS PIT | ⑨ WILLEY PIT (PATTERSON'S) | ⑭ JUNCTION PITS |
| ⑤ WARD'S PIT (SITE OF BOURNE CHURCH) | ⑩ WAKEFORD'S PIT | ⑮ WEYDON PIT |



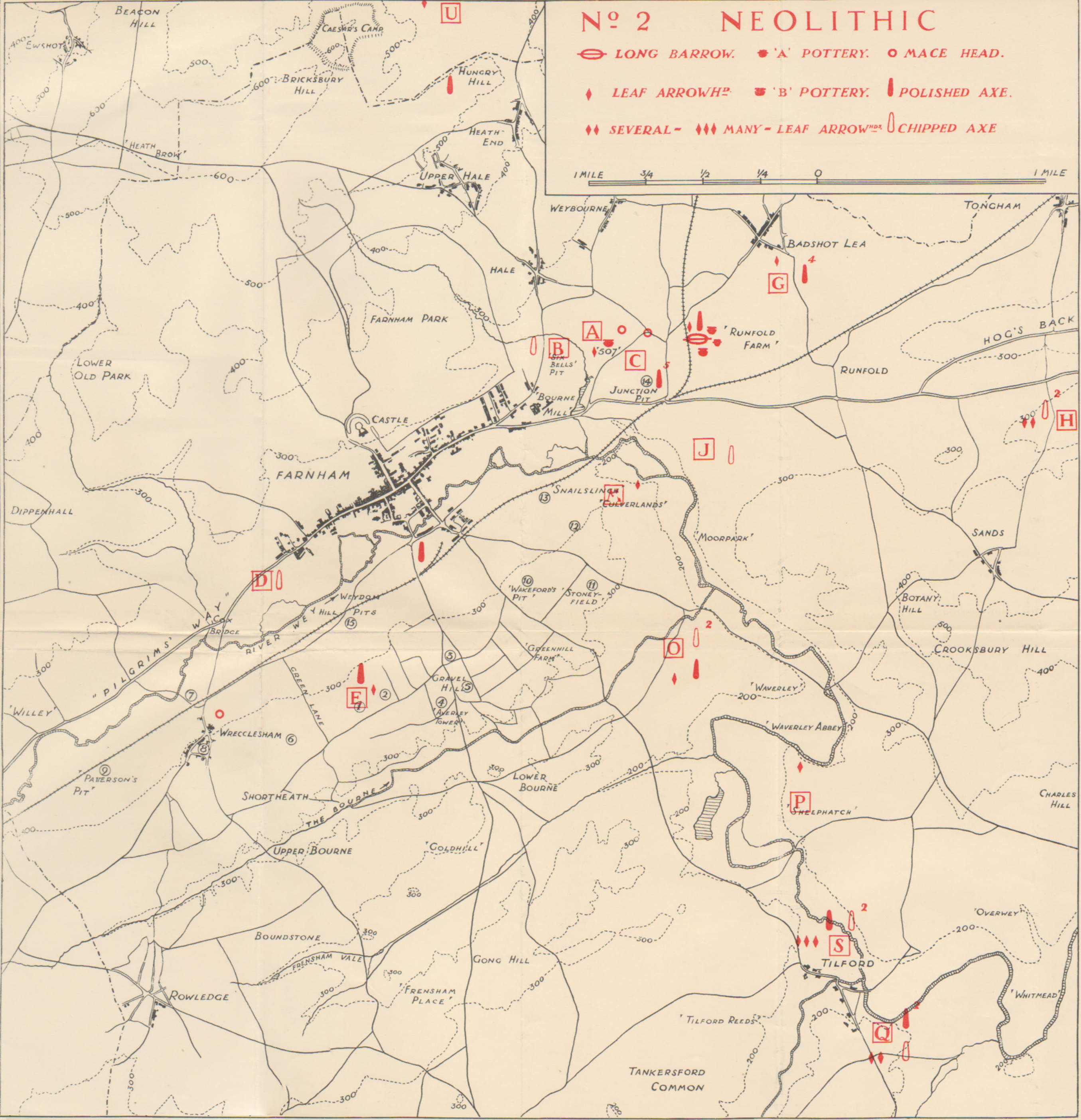

Nº 1 MESOLITHIC

-  OCCUPATION SITE
-  TRANCHET ADZE
-  PIT DWELLINGS
-  TRANCHET PICK














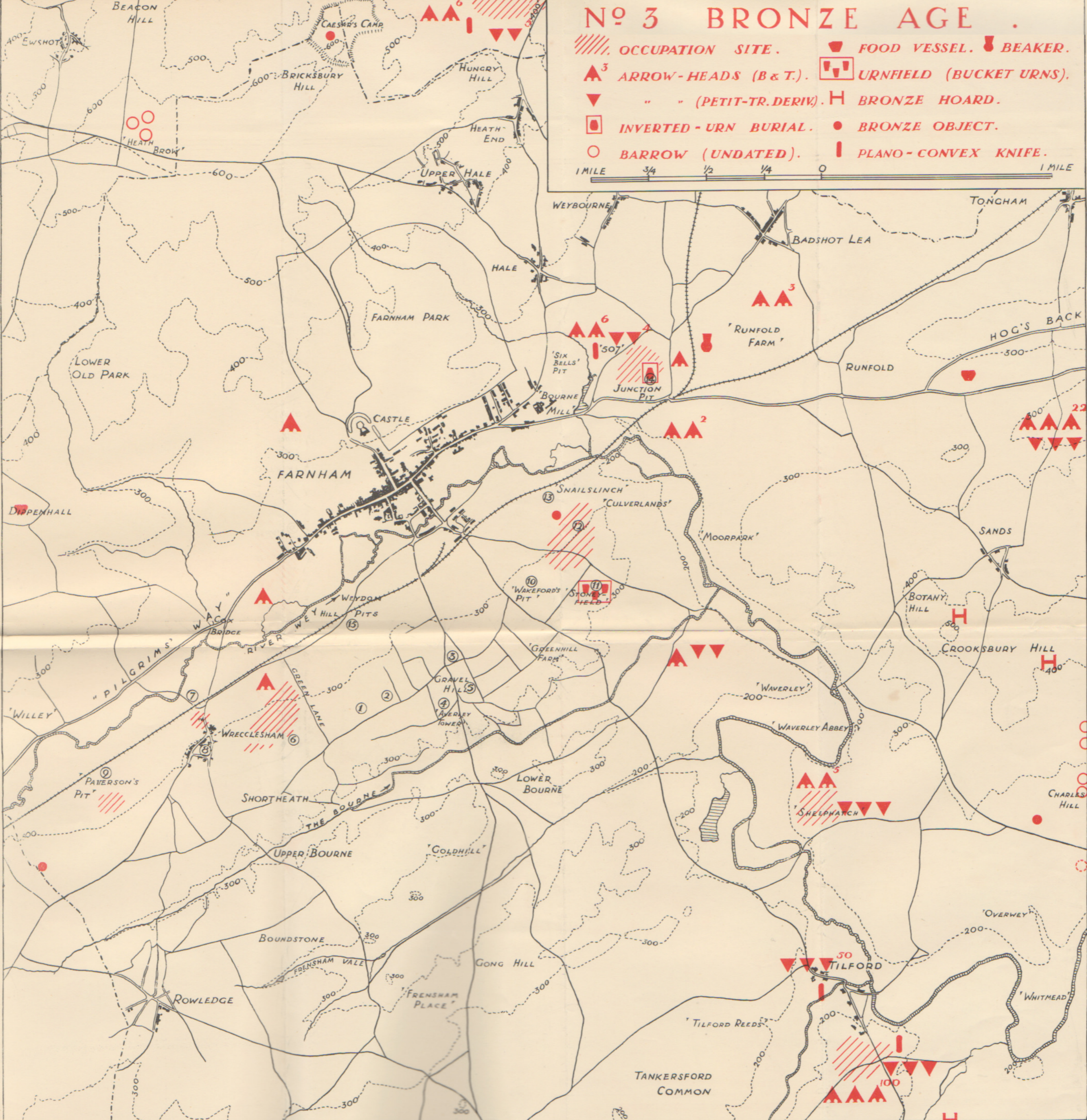

Nº 2 NEOLITHIC

- ⊖ LONG BARROW. ● 'A' POTTERY. ○ MACE HEAD.
- ◆ LEAF ARROWHEAD. ▣ 'B' POTTERY. ▮ POLISHED AXE.
- ◆◆ SEVERAL - ◆◆◆ MANY - LEAF ARROWHEADS. ▭ CHIPPED AXE



No 3 BRONZE AGE

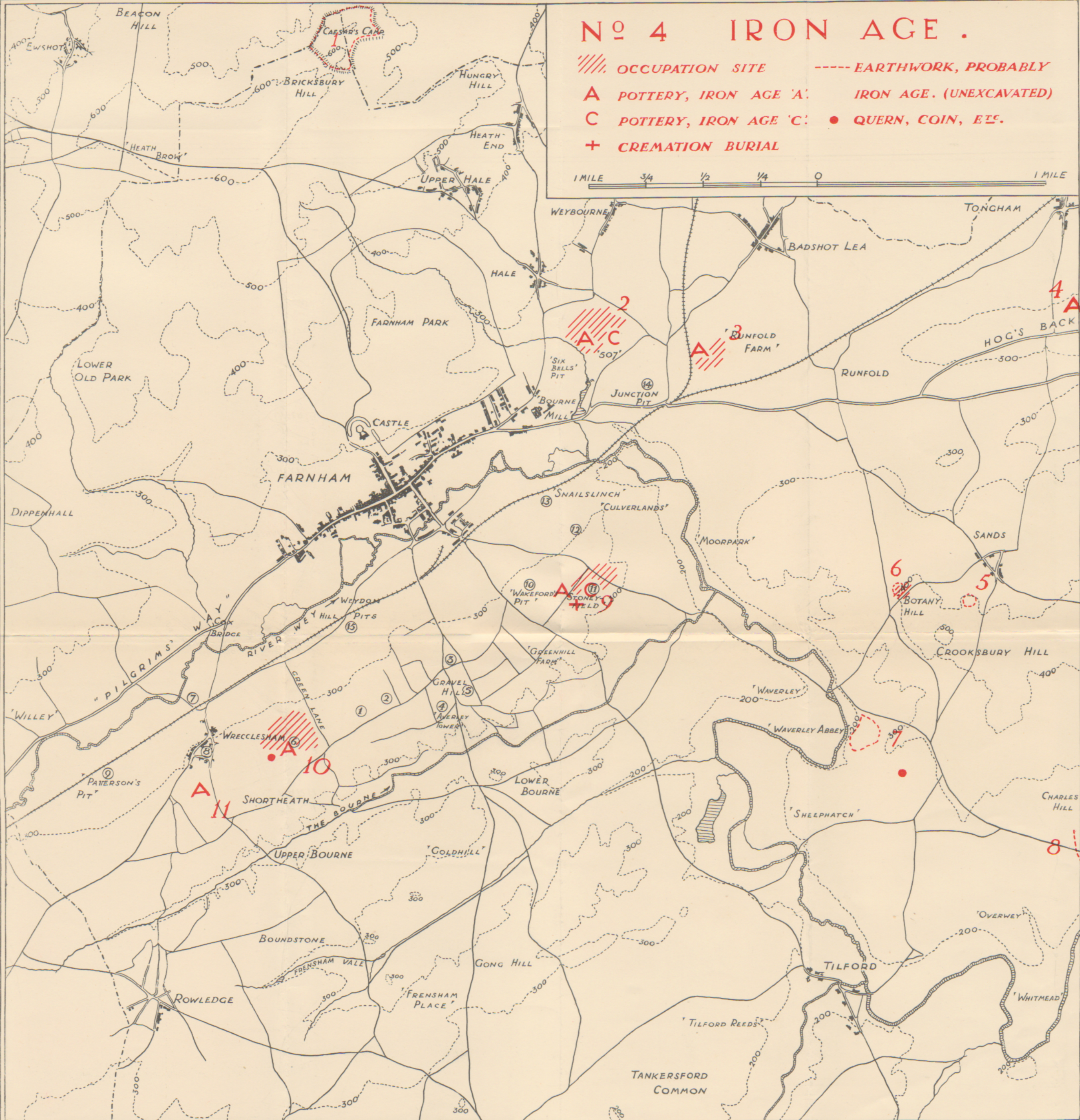
-  OCCUPATION SITE.
-  ARROW-HEADS (B & T).
-  " " (PETIT-TR. DERIV).
-  INVERTED-URN BURIAL.
-  BARROW (UNDATED).
-  URNFIELD (BUCKET URNS).
-  FOOD VESSEL.
-  BEAKER.
-  BRONZE HOARD.
-  BRONZE OBJECT.
-  PLANO-CONVEX KNIFE.



No 4 IRON AGE.

- //// OCCUPATION SITE
- EARTHWORK, PROBABLY
- A POTTERY, IRON AGE 'A': IRON AGE. (UNEXCAVATED)
- C POTTERY, IRON AGE 'C':
- QUERN, COIN, ETC.
- + CREMATION BURIAL

1 MILE 3/4 1/2 1/4 0 1 MILE



No 5 ROMAN PERIOD.

- ▲ BUILDING
- COIN, OR OTHER OBJECT
- KILN
- + BURIAL
- P POTTERY
- TRACKWAY (PROBABLE)

